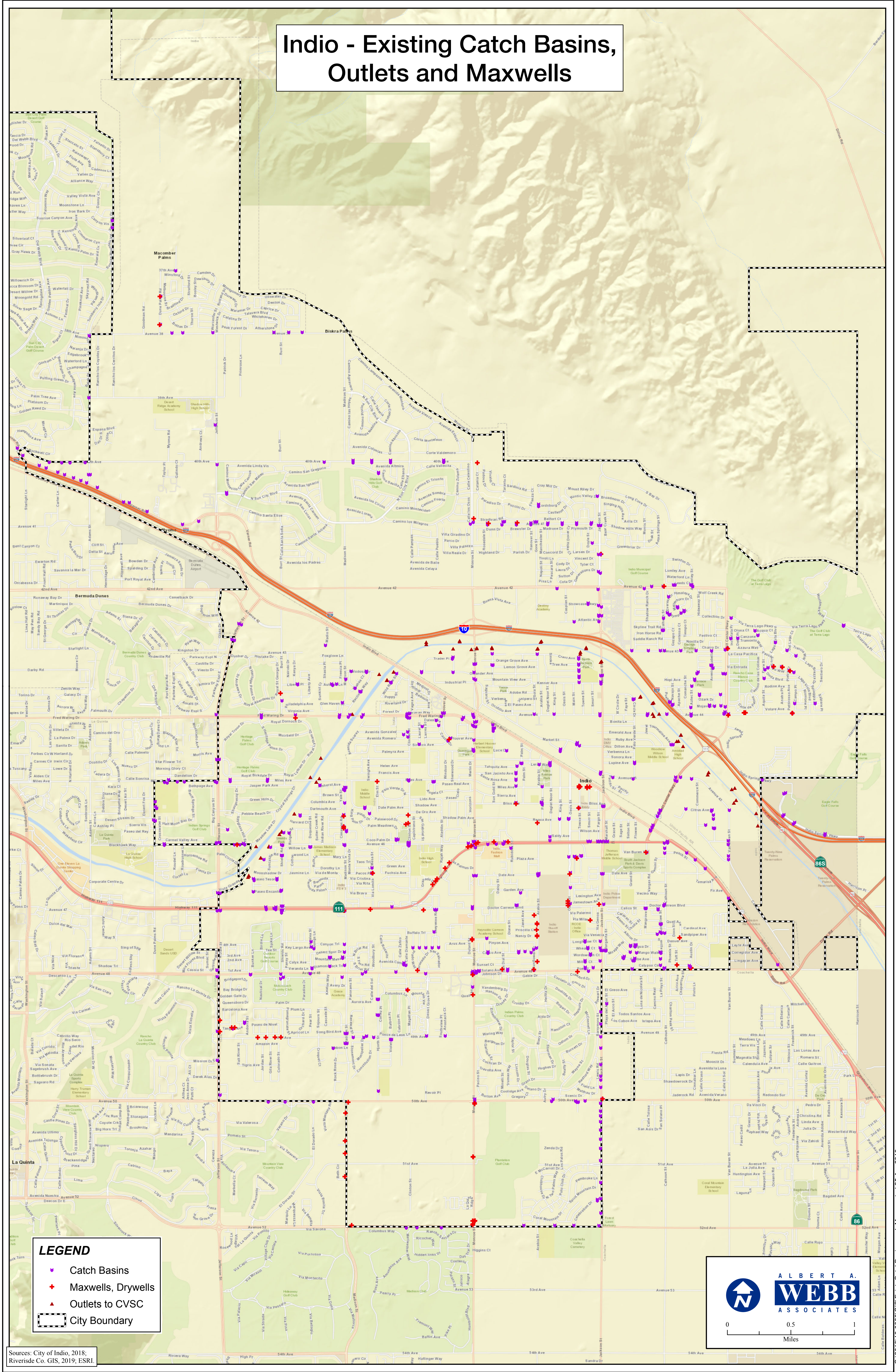







Indio - Existing Catch Basins, Outlets and Maxwells



LEGEND

-  Catch Basins
-  Maxwells, Drywells
-  Outlets to CVSC
-  City Boundary



ALBERT A. WEBB ASSOCIATES

0 0.5 1
 Miles

Sources: City of Indio, 2018; Riverside Co. GIS, 2019; ESRI.