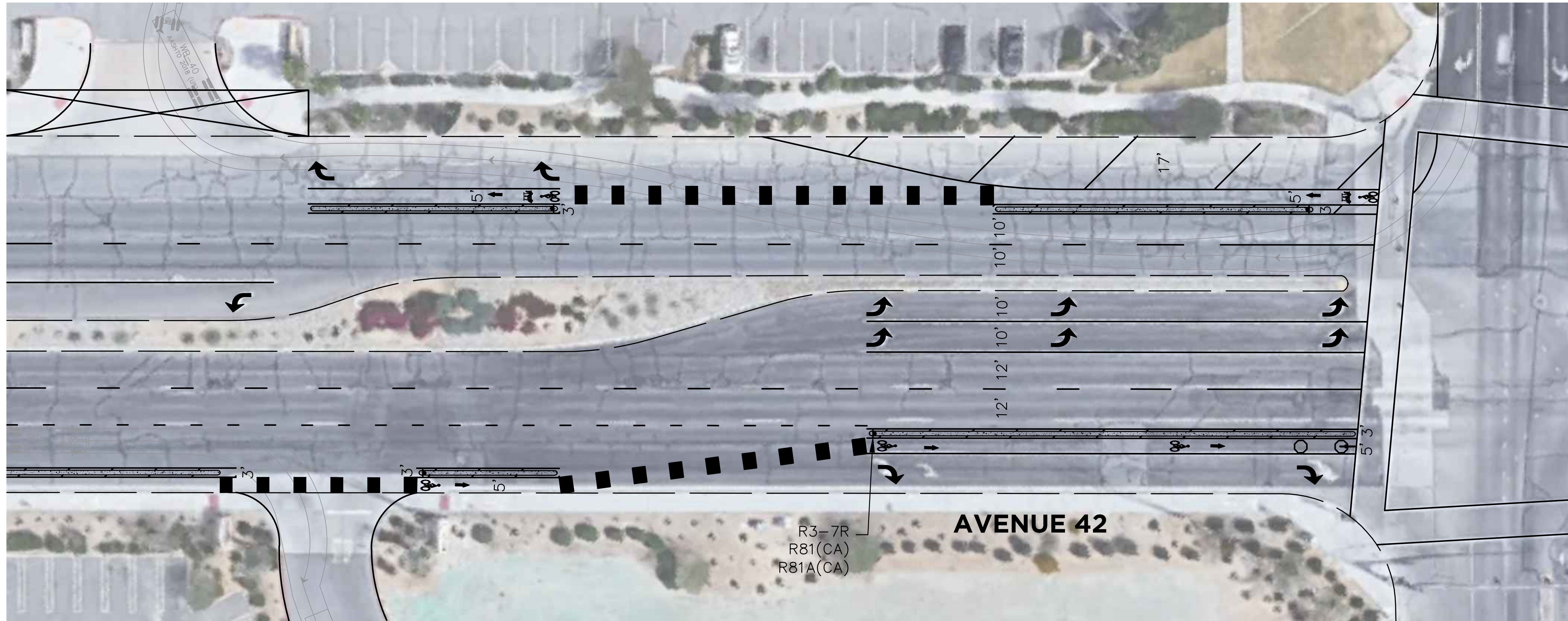



Appendix B:

Complete Streets Priority Corridor Concepts



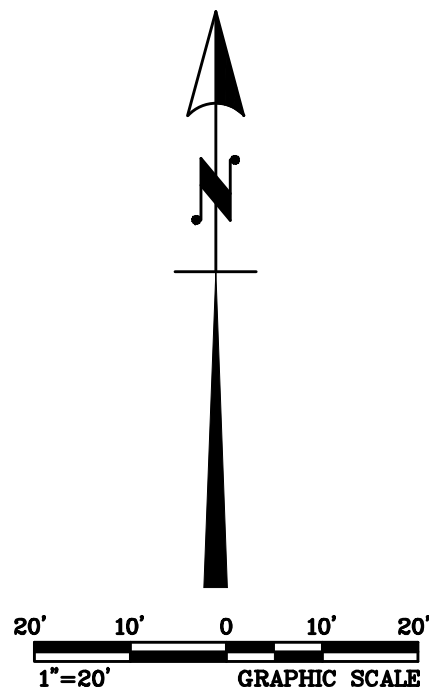
MATCH LINE - SEE LOWER LEFT

JACKSON ST



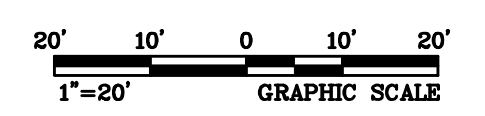
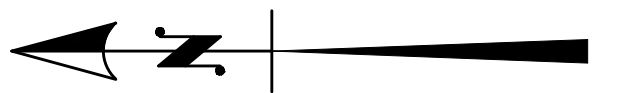

MATCH LINE - SEE UPPER RIGHT

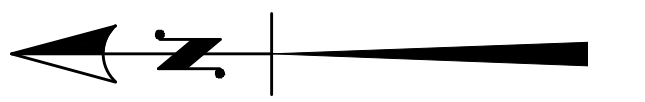
JACKSON ST



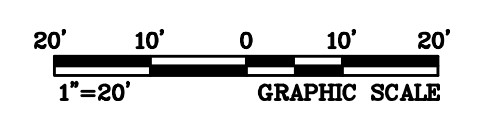
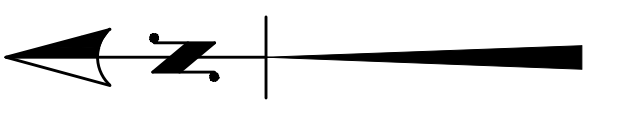

CITY OF INDI
 Avenue 42 at Jackson Street









20' 10' 0' 10' 20'
1"=20' GRAPHIC SCALE





MATCH LINE - SEE LOWER LEFT

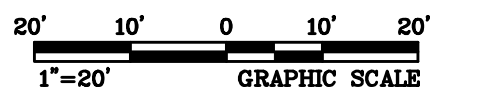
HIGHWAY 111

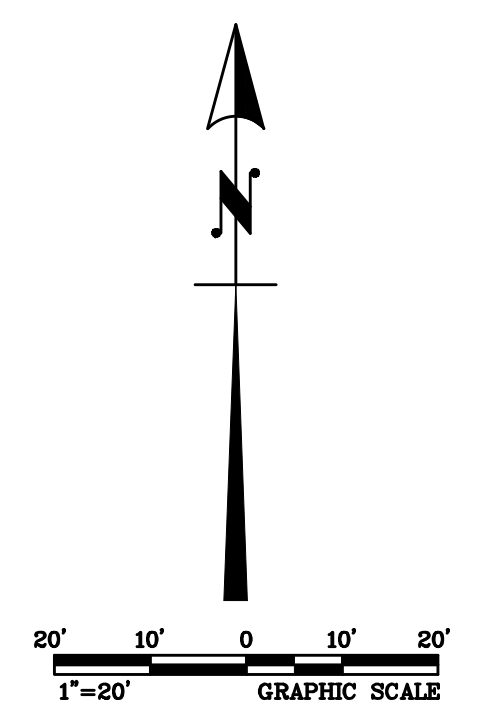
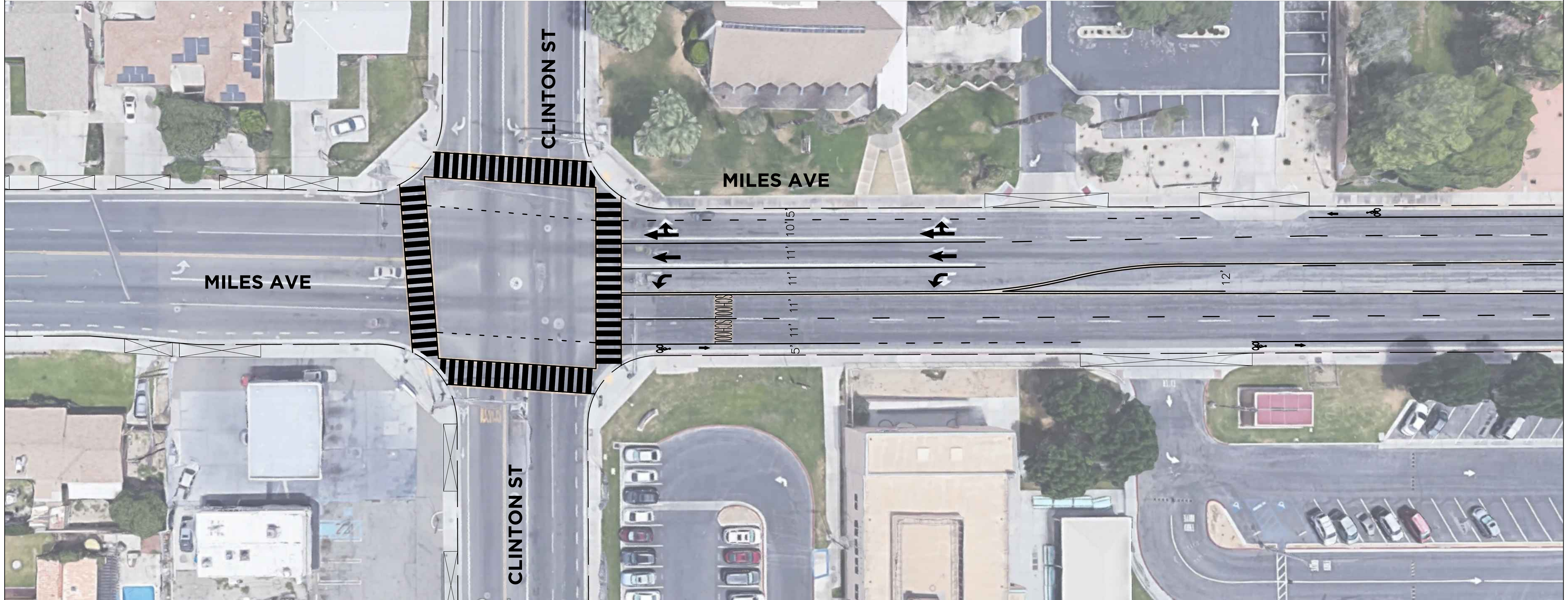


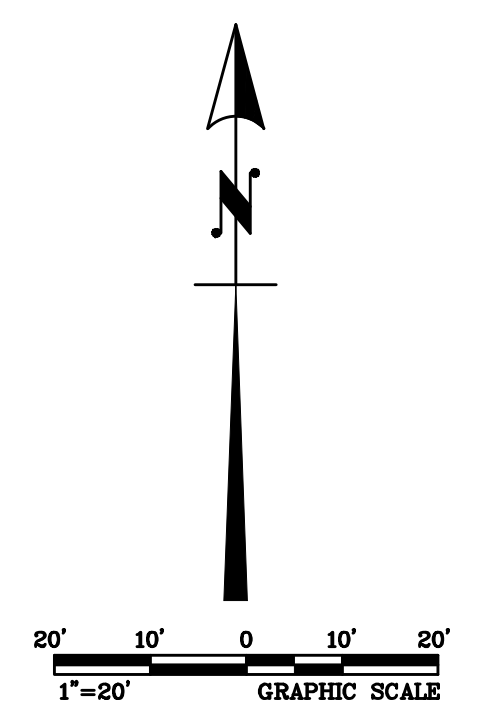
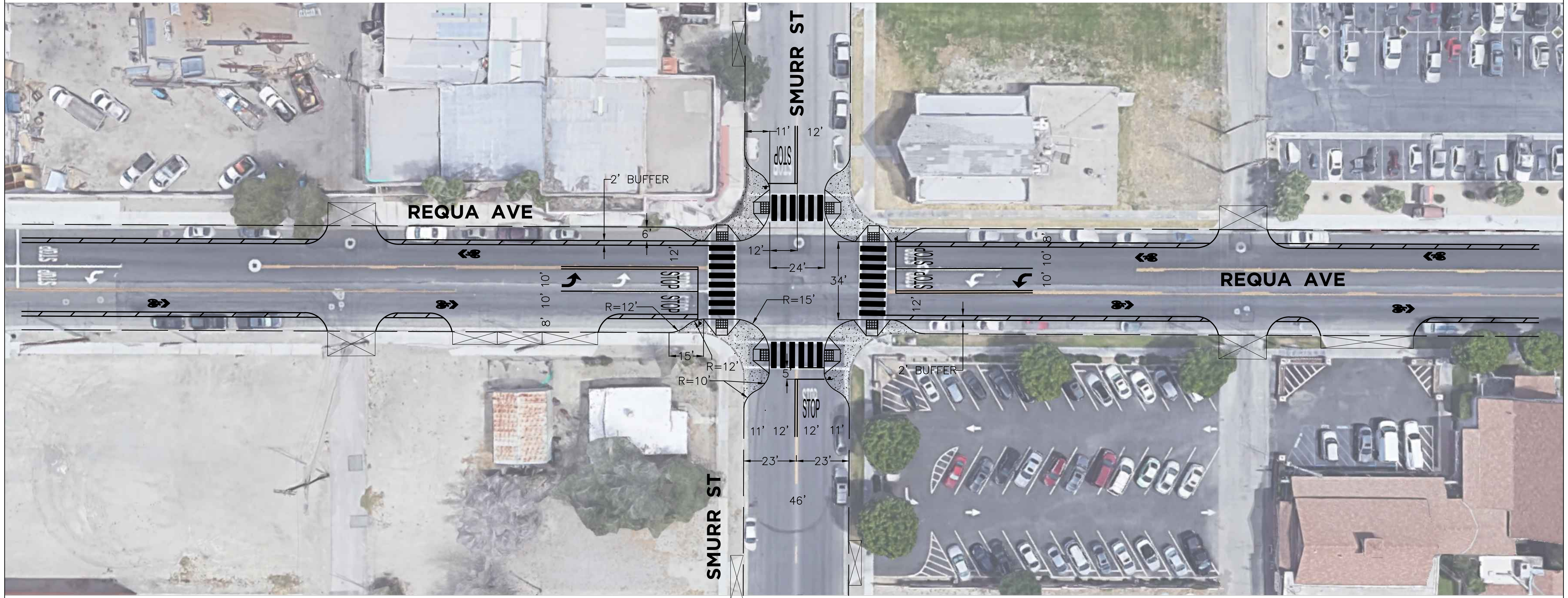
HIGHWAY 111

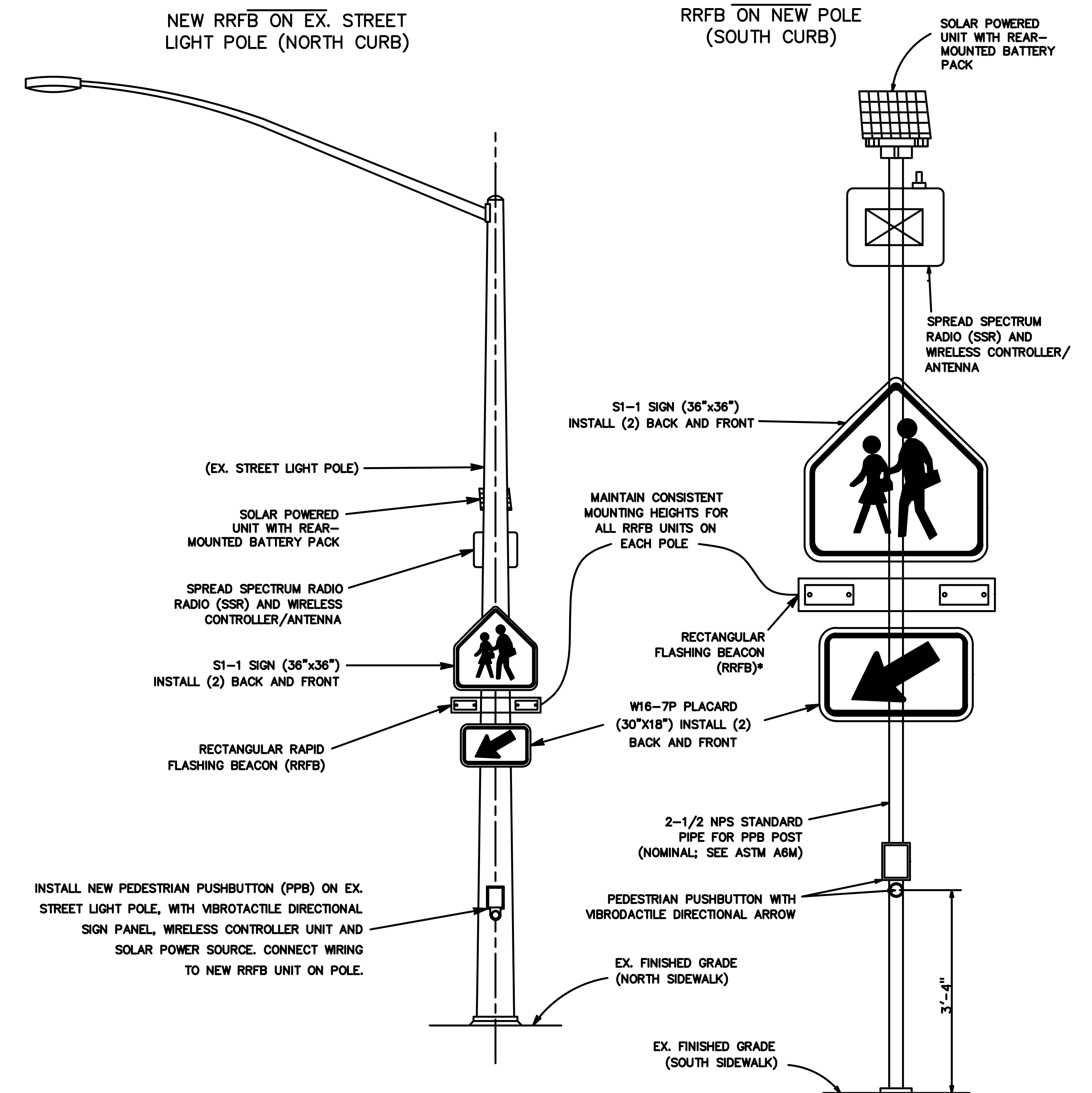
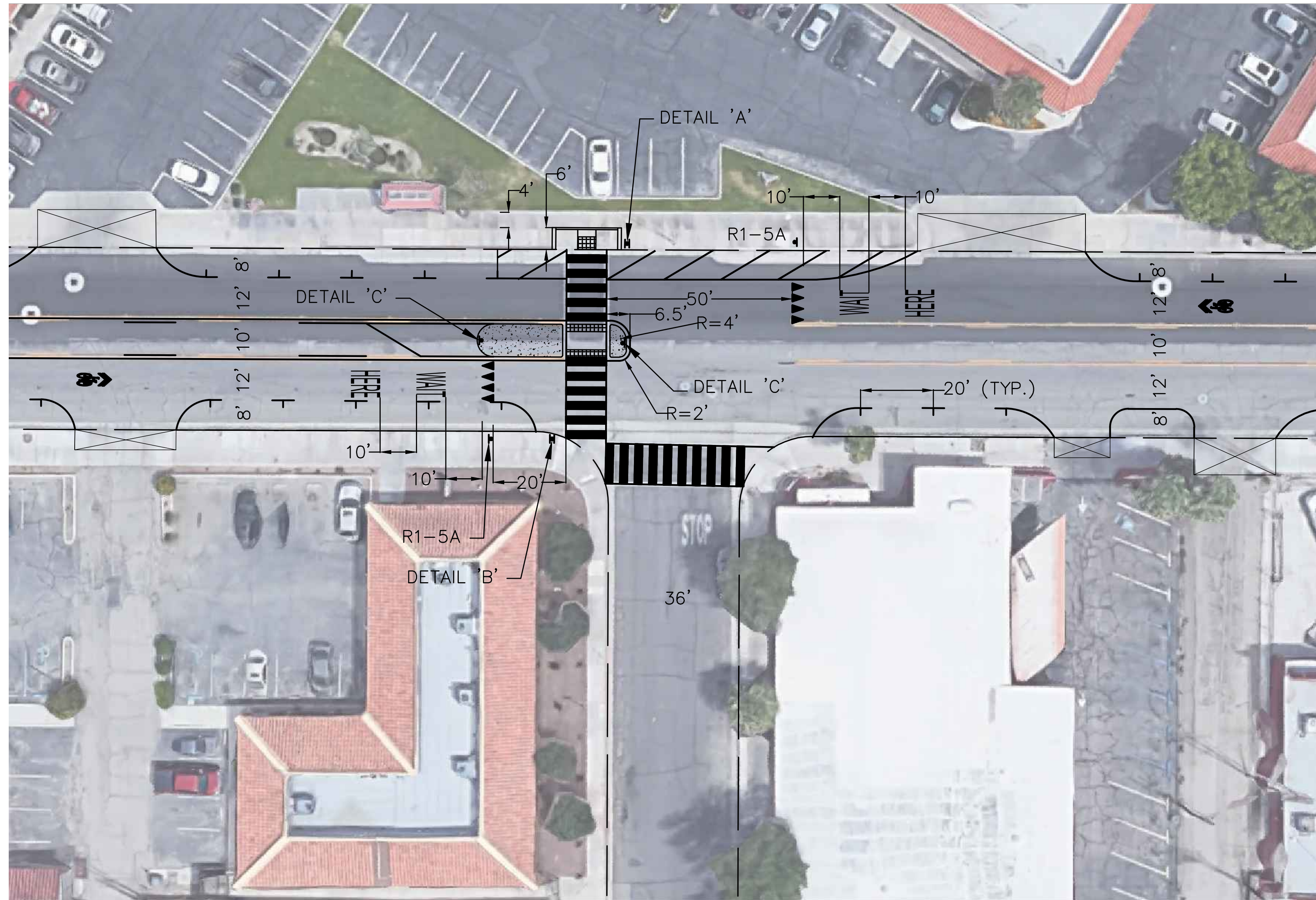
MATCH LINE - SEE UPPER RIGHT

HWY. 111

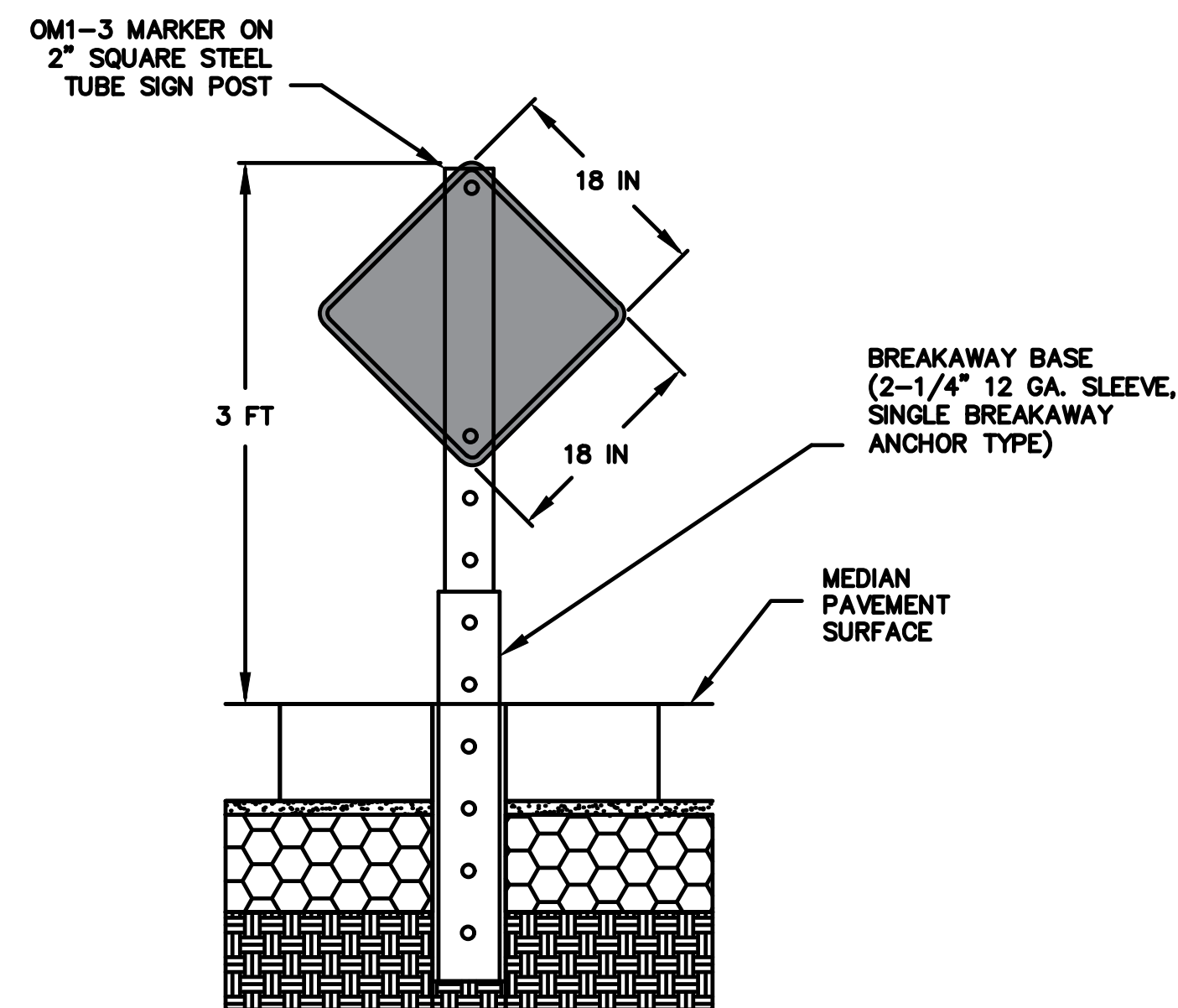




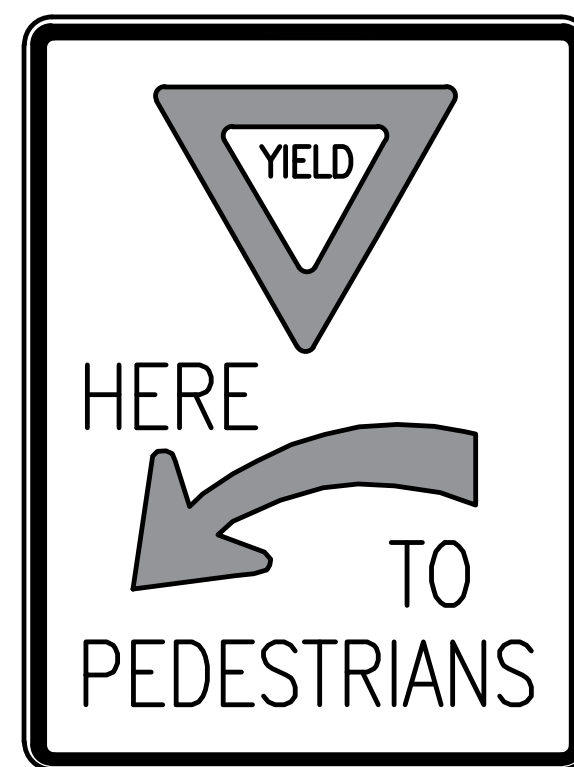




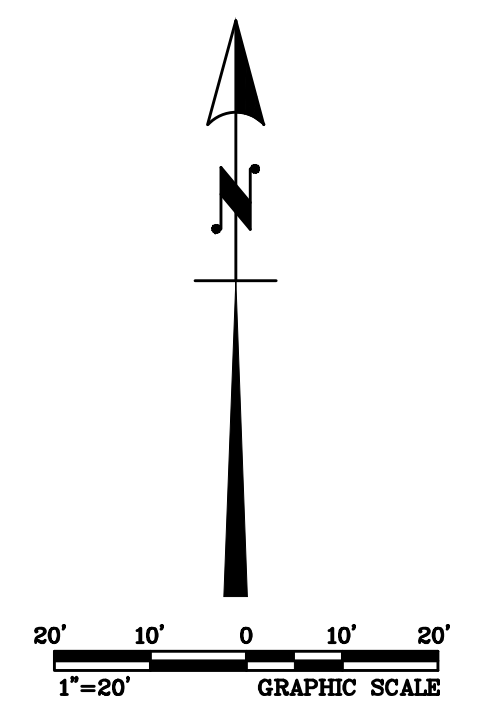
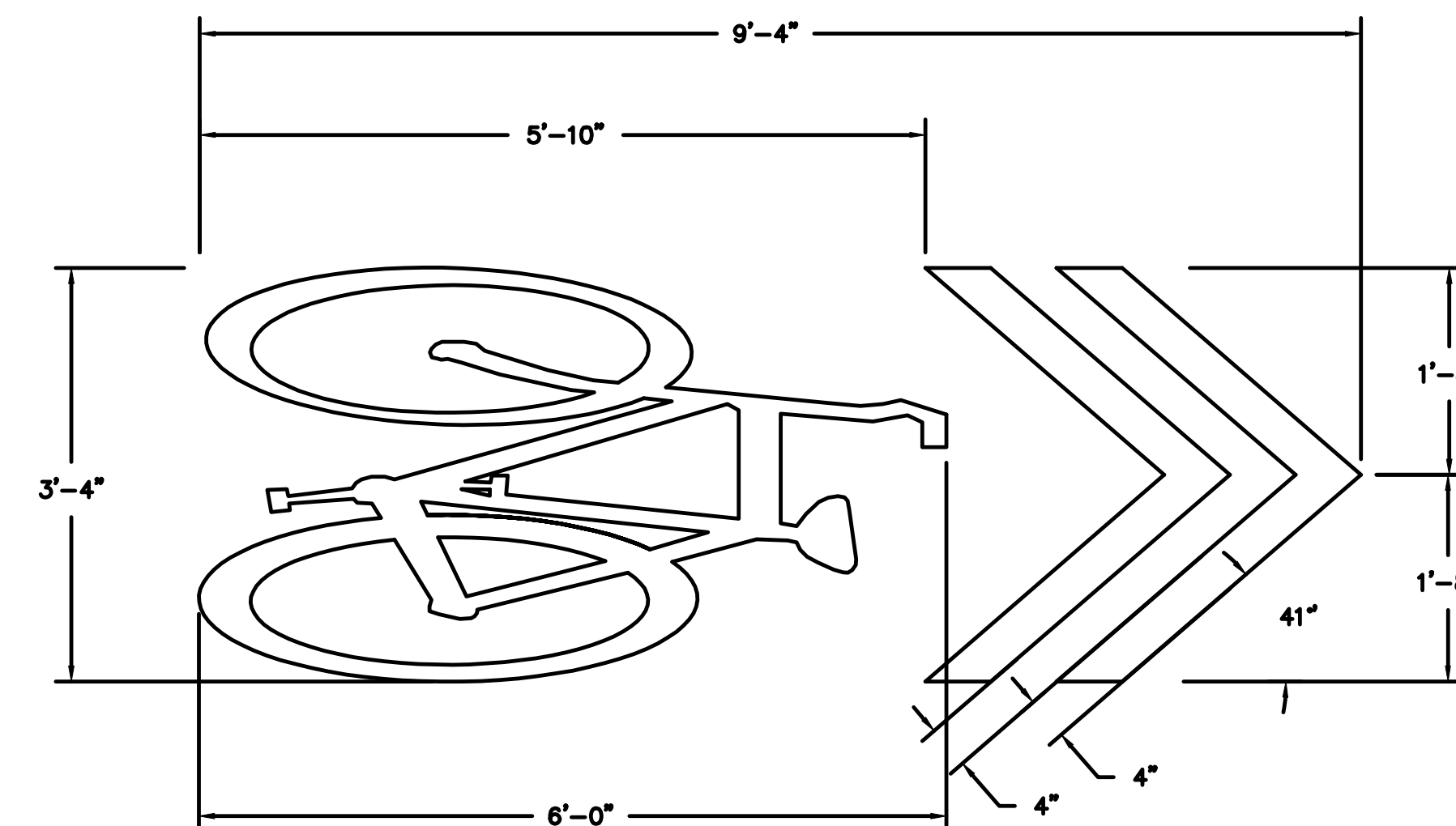
REFUGE ISLAND NOSE OBJECT MARKER



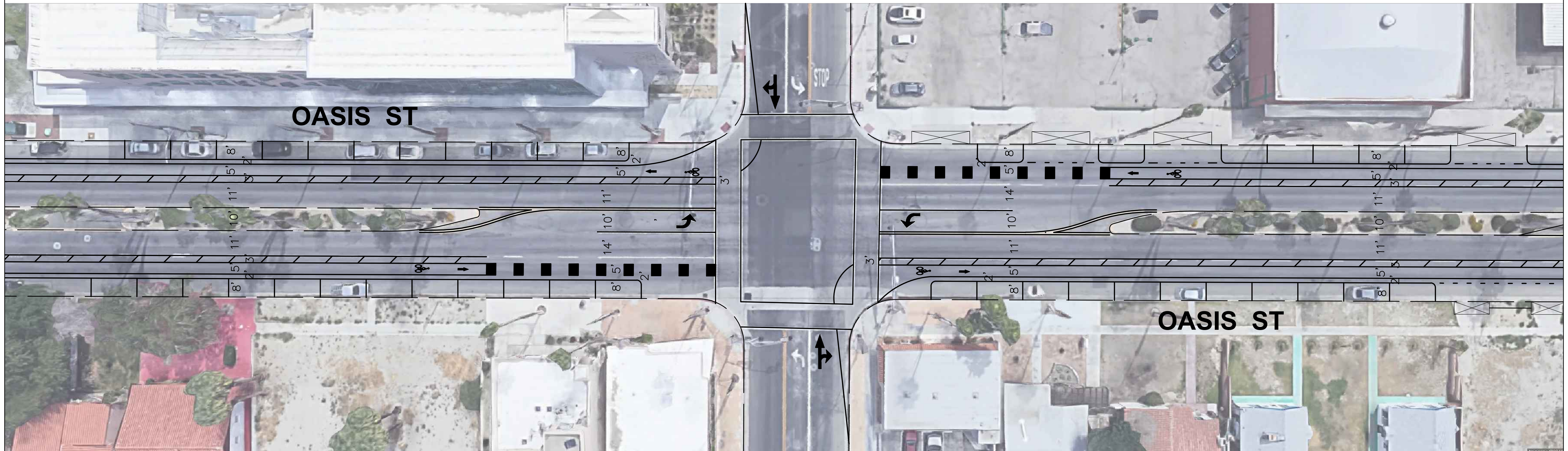
R1-5A SIGN



CLASS-III PAVEMENT MARKING SHARED LANE "SHARROW" (BIKE ROUTE PROCEED STRAIGHT)



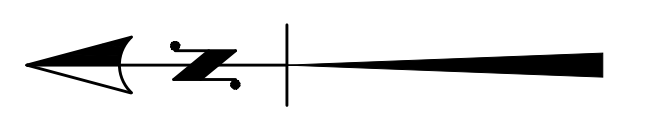
REQUA AVE



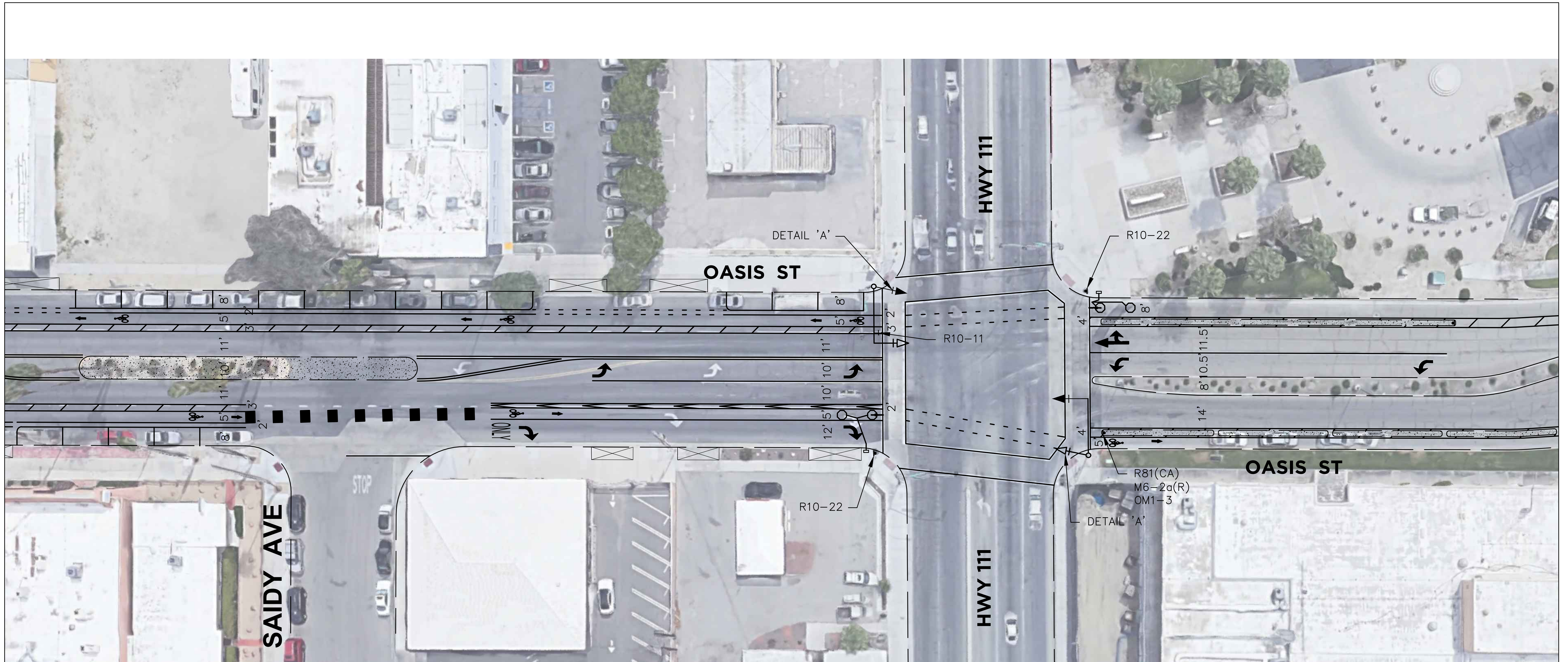
OASIS ST

OASIS ST

REQUA AVE



20' 10' 0' 10' 20'
1"=20' GRAPHIC SCALE



R10-22



DETAIL 'A'
BICYCLE SIGNAL HEAD

