



City of Indio

Redistricting Public Hearing #5

2/16/2022

National Demographics Corporation

Today's Agenda

- ❑ The 2021/22 redistricting process overview
 - Review of Draft Map 108
 - Next steps and hearings

- ❑ If Council chooses to, introduce 1st reading of Adoption Ordinance

Redistricting Rules and Goals

1. Federal Laws

Equal Population
Federal Voting Rights Act
No Racial Gerrymandering



2. California Criteria for Cities

1. Geographically contiguous
2. Undivided neighborhoods and “communities of interest”
(Socio-economic geographic areas that should be kept together)
3. Easily identifiable boundaries
4. Compact
(Do not bypass one group of people to get to a more distant group of people)

Prohibited:

“Shall not favor or discriminate against a political party.”

3. Other Traditional Redistricting Principles

Minimize voters shifted to different election years

Respect voters’ choices / continuity in office

Future population growth

Preserving the core of existing districts

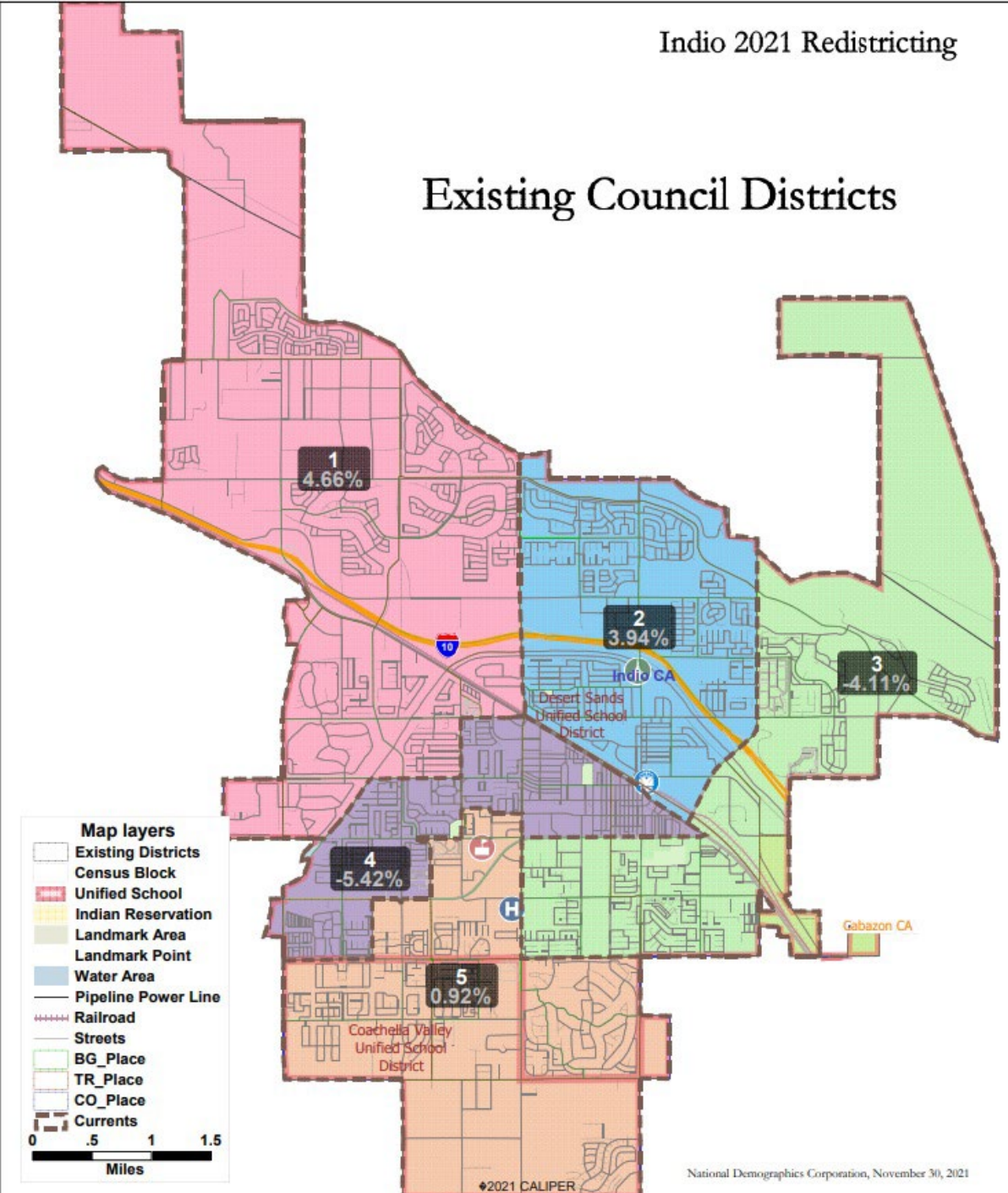
Current Districts Demographics

Existing Districts							
District		1	2	3	4	5	Total
	Total Pop	18,738	18,609	17,169	16,934	18,068	89,518
	Deviation from ideal	834	705	-735	-970	164	1,804
	% Deviation	4.66%	3.94%	-4.11%	-5.42%	0.92%	10.08%
Total Pop	% Hisp	48.1%	76%	80%	81%	63%	69%
	% NH White	44%	17%	14%	13%	31%	24%
	% NH Black	3%	2%	3%	2%	3%	2%
	% Asian-American	4%	3%	2%	2%	2%	3%
Citizen Voting Age Pop	Total	14,881	11,676	9,758	10,899	12,092	59,306
	% Hisp	34%	71%	74%	72%	48%	58%
	% NH White	60%	25%	20%	21%	47%	37%
	% NH Black	2%	1%	4%	5%	2%	3%
	% Asian/Pac.Isl.	2%	2%	1%	1%	2%	2%
	Total	10,957	8,735	6,537	7,343	8,771	42,343

Chart shows existing districts with updated 2020 Census data

Existing Council Districts

Existing Districts Map



Map layers

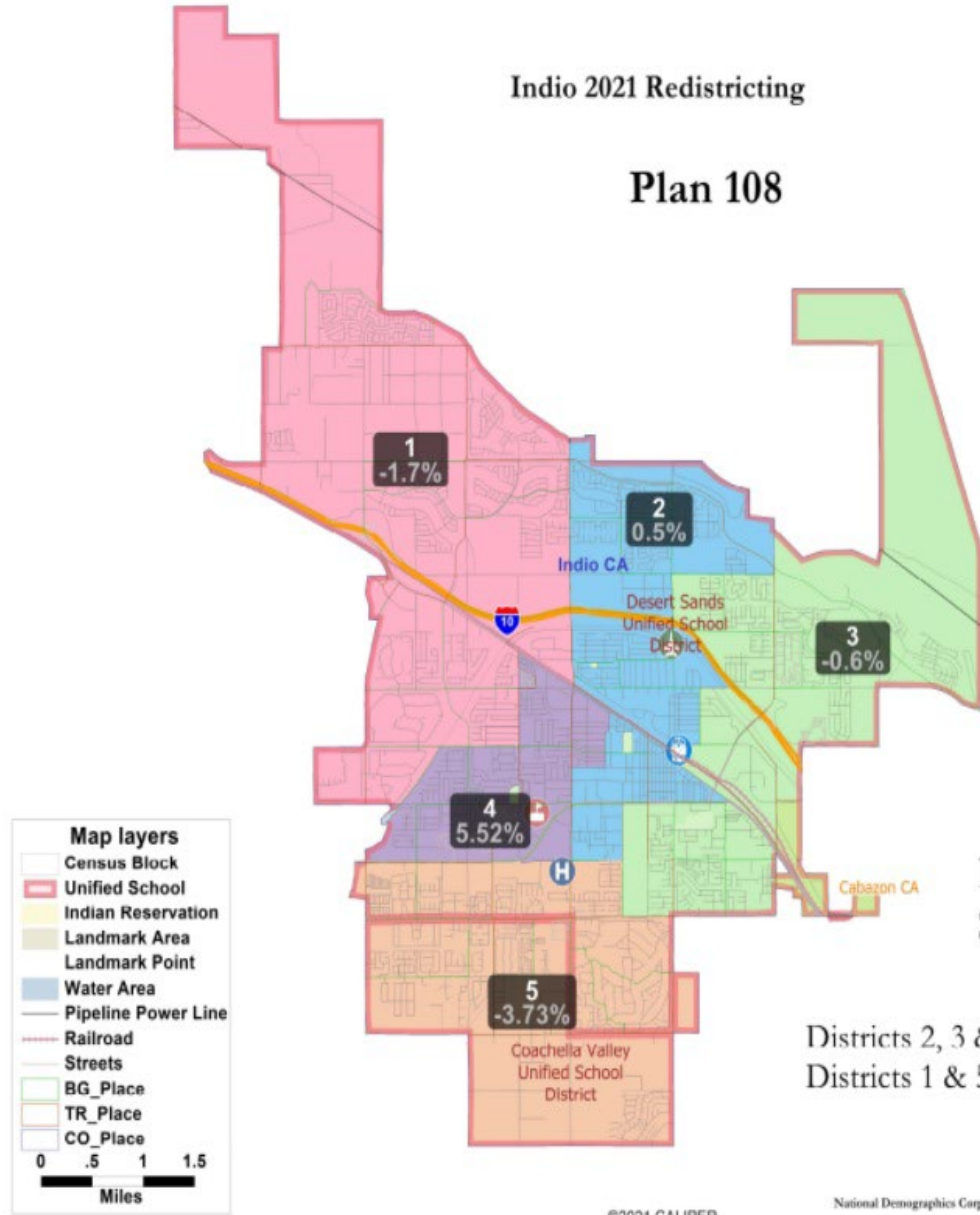
- Existing Districts
- Census Block
- Unified School
- Indian Reservation
- Landmark Area
- Landmark Point
- Water Area
- Pipeline Power Line
- Railroad
- Streets
- BG_Place
- TR_Place
- CO_Place
- Currents

0 .5 1 1.5
Miles

Proposed Map 108

Indio 2021 Redistricting

Plan 108



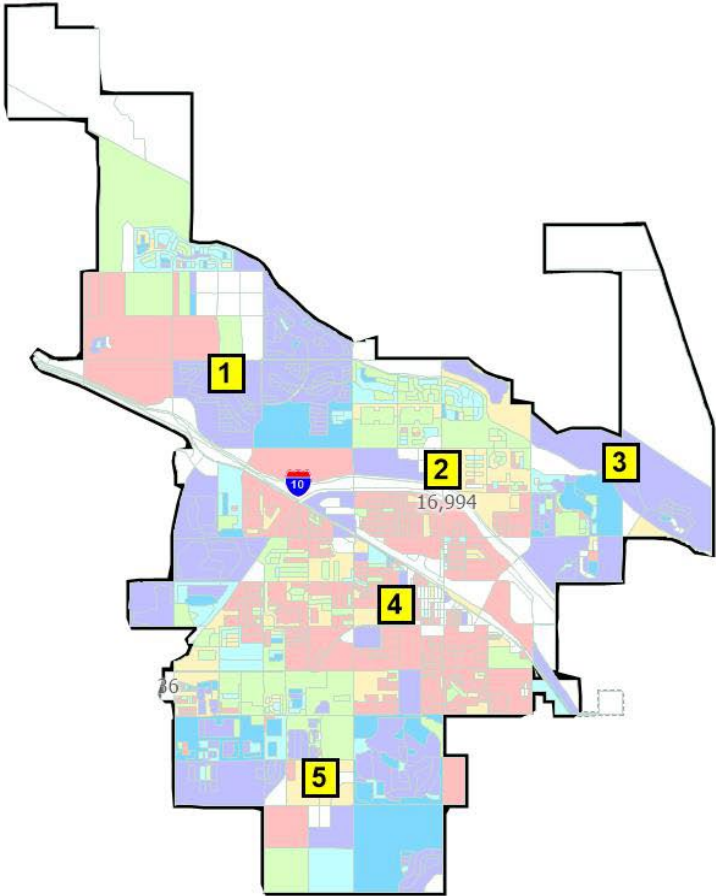
Proposed Election Sequence:

Districts 2, 3 & 4: November 2022
 Districts 1 & 5: November 2024

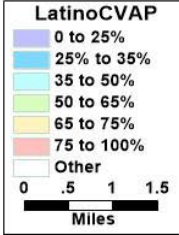
©2021 CALIPER

National Demographics Corporation, January 4, 2022

Latino CVAP Data



©2021 CALIPER



Key Dates and Next Steps

October 2021	Census data released in mid-August. California released prisoner-adjusted redistricting data around October 1.
November 3, 2021	1 st Public Hearing
December 1, 2021	2 nd Public Hearing to identify “neighborhoods” and “communities of interest.”
January 19, 2022	3 rd Hearing
TBA	Maps due from the public.
February 2, 2022	4 th hearing
February 16, 2022	5 th hearing and 1 st reading of adoption ordinance
March 2, 2022	Ordinance adoption hearing. Must be completed no later than April 17, 2022.
April 17, 2022 (E-205)	City deadline to adopt and submit map to Registrar
November 2022	2022 Election

Remainder of Tonight's Hearing

- Review of dates for remaining hearings
- Overview of draft map 108
- Potential selection of map