



City of Indio

Redistricting Public Hearing #3

1/19/2022

National Demographics Corporation

Today's Agenda

- ❑ The 2021/22 redistricting process overview
 - Project timelines
 - Next steps and hearings

- ❑ Review of draft maps

Redistricting Process

Step	Description
Two Initial Hearings November 3 & December 1	Held prior to release of draft maps. Education and to solicit input on the communities in the Districts.
US Census Data Release Mid-August	Census Bureau released official 2020 Census population data.
California Data Release Late September 2021	California Statewide Database released California's official 'prisoner-adjusted' 2020 redistricting data.
Two Draft Map Hearings January 19 and February 2	Two Public Hearings to discuss and revise the draft maps and to discuss the election sequence.
Map Adoption Hearing: March 2	Final map must be posted at least 7 days prior to adoption. Map adopted via ordinance. Process must be complete by no later than April 17th.

Redistricting Rules and Goals

1. Federal Laws

Equal Population
Federal Voting Rights Act
No Racial Gerrymandering



2. California Criteria for Cities

1. Geographically contiguous
2. Undivided neighborhoods and “communities of interest”
(Socio-economic geographic areas that should be kept together)
3. Easily identifiable boundaries
4. Compact
(Do not bypass one group of people to get to a more distant group of people)

Prohibited:

“Shall not favor or discriminate against a political party.”

3. Other Traditional Redistricting Principles

Minimize voters shifted to different election years

Respect voters’ choices / continuity in office

Future population growth

Preserving the core of existing districts

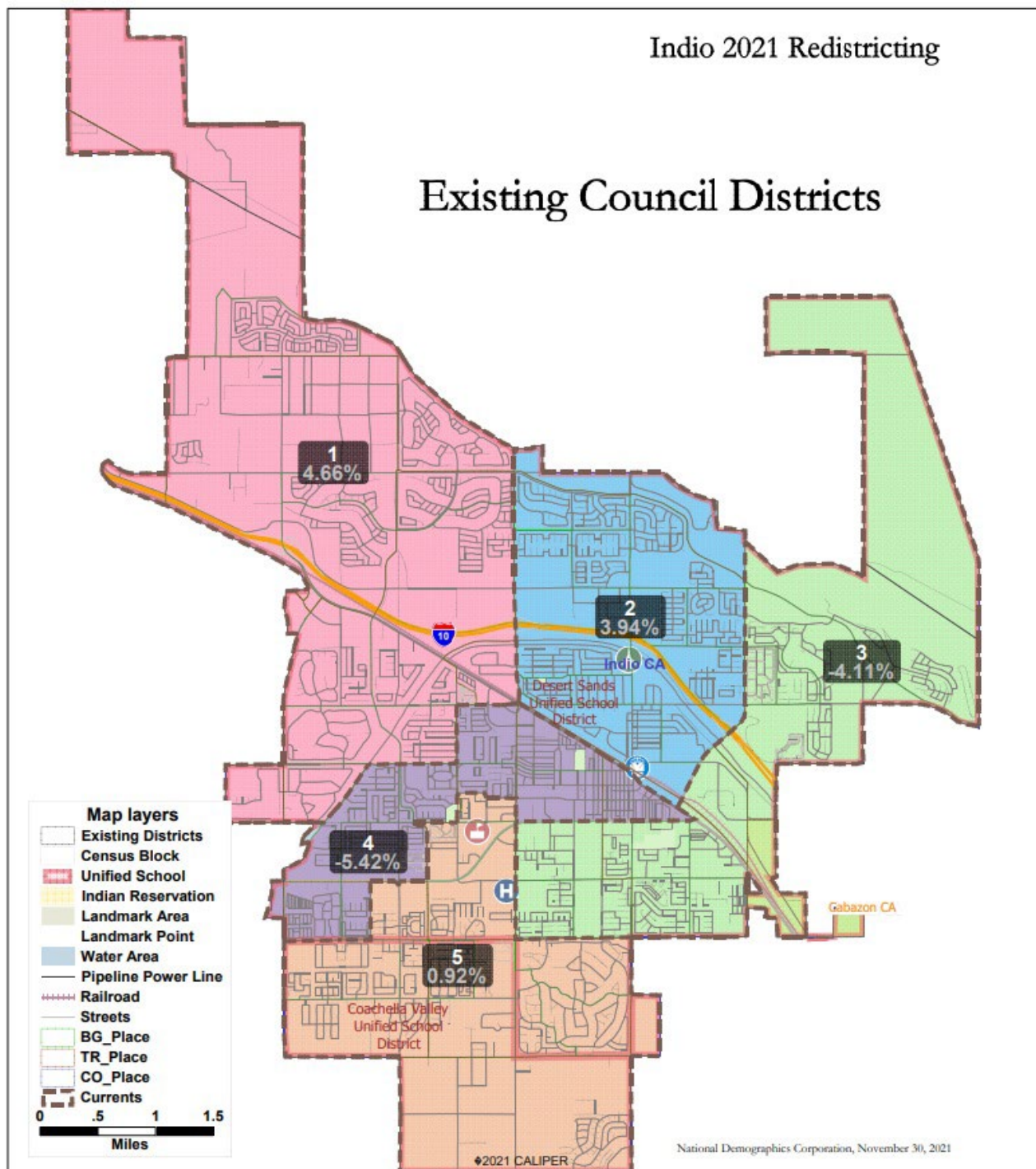
Current Districts Demographics

Existing Districts							
District		1	2	3	4	5	Total
	Total Pop	18,738	18,609	17,169	16,934	18,068	89,518
	Deviation from ideal	834	705	-735	-970	164	1,804
	% Deviation	4.66%	3.94%	-4.11%	-5.42%	0.92%	10.08%
Total Pop	% Hisp	48.1%	76%	80%	81%	63%	69%
	% NH White	44%	17%	14%	13%	31%	24%
	% NH Black	3%	2%	3%	2%	3%	2%
	% Asian-American	4%	3%	2%	2%	2%	3%
Citizen Voting Age Pop	Total	14,881	11,676	9,758	10,899	12,092	59,306
	% Hisp	34%	71%	74%	72%	48%	58%
	% NH White	60%	25%	20%	21%	47%	37%
	% NH Black	2%	1%	4%	5%	2%	3%
	% Asian/Pac.Isl.	2%	2%	1%	1%	2%	2%
	Total	10,957	8,735	6,537	7,343	8,771	42,343

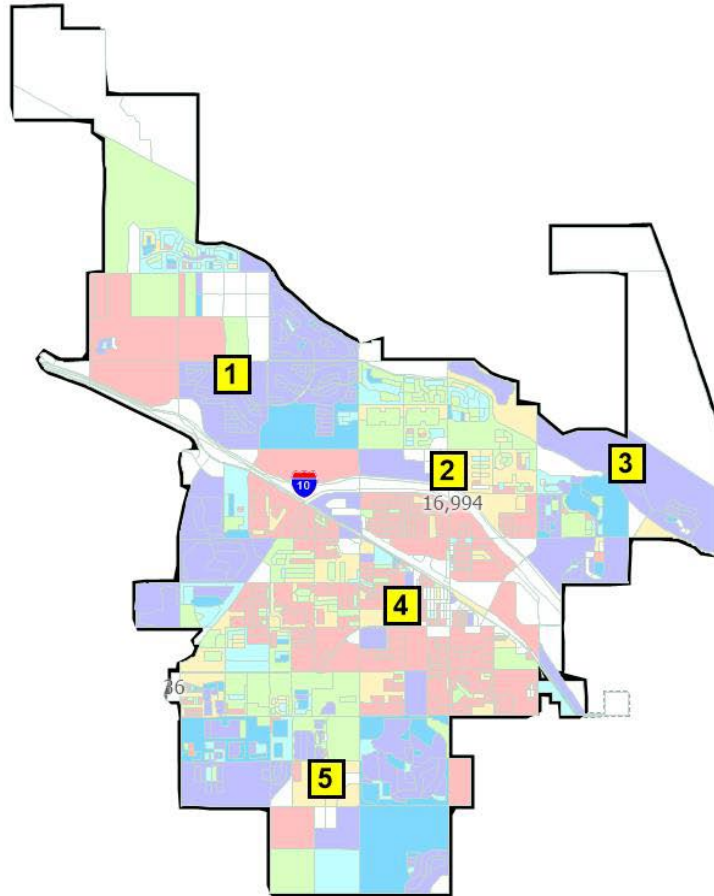
Chart shows existing districts with updated 2020 Census data

Current Districts Map (2020 Data)

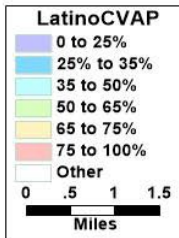
Existing Council Districts



Latino CVAP Data



©2021 CALIPER



Maps Received

- ❑ 9 total draft maps for consideration this evening
- ❑ 3 Maps submitted (Plans 102, 103 and 107) are not population balanced
- ❑ 2 plans were submitted through the online mapping tool (Plans 106 and 109)

Remainder of Tonight's Hearing

- Review of dates for remaining hearings

- Overview draft maps

Key Dates and Next Steps

October 2021	Census data released in mid-August. California released prisoner-adjusted redistricting data around October 1.
November 3, 2021	1 st Public Hearing
December 1, 2021	2 nd Public Hearing to identify “neighborhoods” and “communities of interest.”
January 19, 2022	3 rd Hearing
TBA	Maps due from the public.
February 2, 2022	4 th hearing and ordinance introduction
March 2, 2022	Ordinance adoption hearing. Must be completed no later than April 17, 2022.
April 17, 2022 (E-205)	City deadline to adopt and submit map to Registrar
November 2022	2022 Election